






Wapato: Watch the backwaters for this native plant. It is shaped like a large arrowhead and grows in relatively still areas. This plant was once used by native peoples as a critical food source, specifically the bulb that was typically crushed into a starchy staple.



W-9: pg 36

- 161.0: Harrisburg Park**
 (City of Harrisburg)
 N 44°27'31.8", W 123°17'40.0" (at ramp)
-  This park has a boat ramp, flushing toilets, water, picnic tables, and grass. There are two small grocery stores only three blocks away. There is also a parking area next to the ramp.
 - 
 - 
 - 
 - 

W-7: pg 38