



**STRAINERS!**



Fallen trees extending from the bank, large root wads sticking out of the water, and any other immovable object in the river with current flowing into it is a strainer. This kind of obstacle can stop you and your boat, and the pressure of the current against you and your craft can break your boat and make swimming away very difficult. Never get your boat broadside on a strainer, and avoid contact if at all possible.



**196.5: OPRD Island**

-  This is a small wooded island with passage on both sides.
-  Camping is possible on the lower end, where a small gravel bar could be used to pitch a tent (no amenities).

**199.0 Green Island Landing**

-  (OPRD)
-  This landing is somewhat obscure, but contains a nice backwater and an abundance of riparian habitat. Also, a small side channel runs along the west side of the main river, providing a wonderful view of the river and surrounding foothills.

**200.5: Pengra Access**

-  (OPRD)
-  N 43' 94968,
-  W 122' 84463 (at ramp)
-  This is a nice Greenway park with toilets, a picnic area, and a boat ramp for the launch, and a parking lot. When launching, be aware of the standing wave and small rapid toward the middle of the river. You might maneuver far left or to the right to avoid it.
- 