

15: Toe Island
 (City of Portland)
 A small gravel island with no amenities, but suitable for a rest stop.

Ross Island

Oaks Bottom Wildlife Refuge

Caution: Mudflats at low tide.






99W

I-5

43

16

Miles 16-13.5

16: Willamette Park
 (City of Portland)
 GPS at dock: 45.28.230 N, 122° 39.876 W
 This park offers access to the river via the boat ramp or a rocky beach next to the ramp and can be a launching point for an excursion to Ross Island. There is a small fee from Memorial Day to Labor Day.





16.5: Sellwood Riverfront Park
 (City of Portland)
 GPS at dock: 45° 38.000 N, 122° 39.869 W





 This small park offers a good put-in, with parking and a sandy beach at most water levels. For an afternoon getaway, paddlers can access Ross Island, loop around the island, and return to the park.




Tacoma

Sellwood Bridge

Willamette River

17

43

17: Powers Marine Park
 This long, sandy beach park is accessible from Staff Jennings, which is a public right-of-way. There is also access from the upland area along
 Macadam Avenue. (restrooms and parking at Staff Jennings ramp area)


18

Miles 21.5-18

Caution: Rocks at low water