





50: Rodgers Landing
 (Yamhill County)
 GPS 45° 17.147 N, 122° 58.148 W

 This county park provides a restroom and picnic tables.

 The landing is used most often to launch power boats headed to the Newberg Pool area for water-skiing and wake boarding.


RM 52-51: Ash Island, PRIVATE
 GPS 16.039 N, 122° 59.625 W

This is NOT a public property. The island serves as a useful reminder that most lands along the Willamette River are held by private property owners—and should not be accessed by those who do not have explicit permission. It is important to read the map, pay attention to signage at public properties, and make sure that you do not stray onto private land. The health and vitality of the Willamette Water Trail depend on this idea. The owner of this island has shown interest in selling it to OPRD.